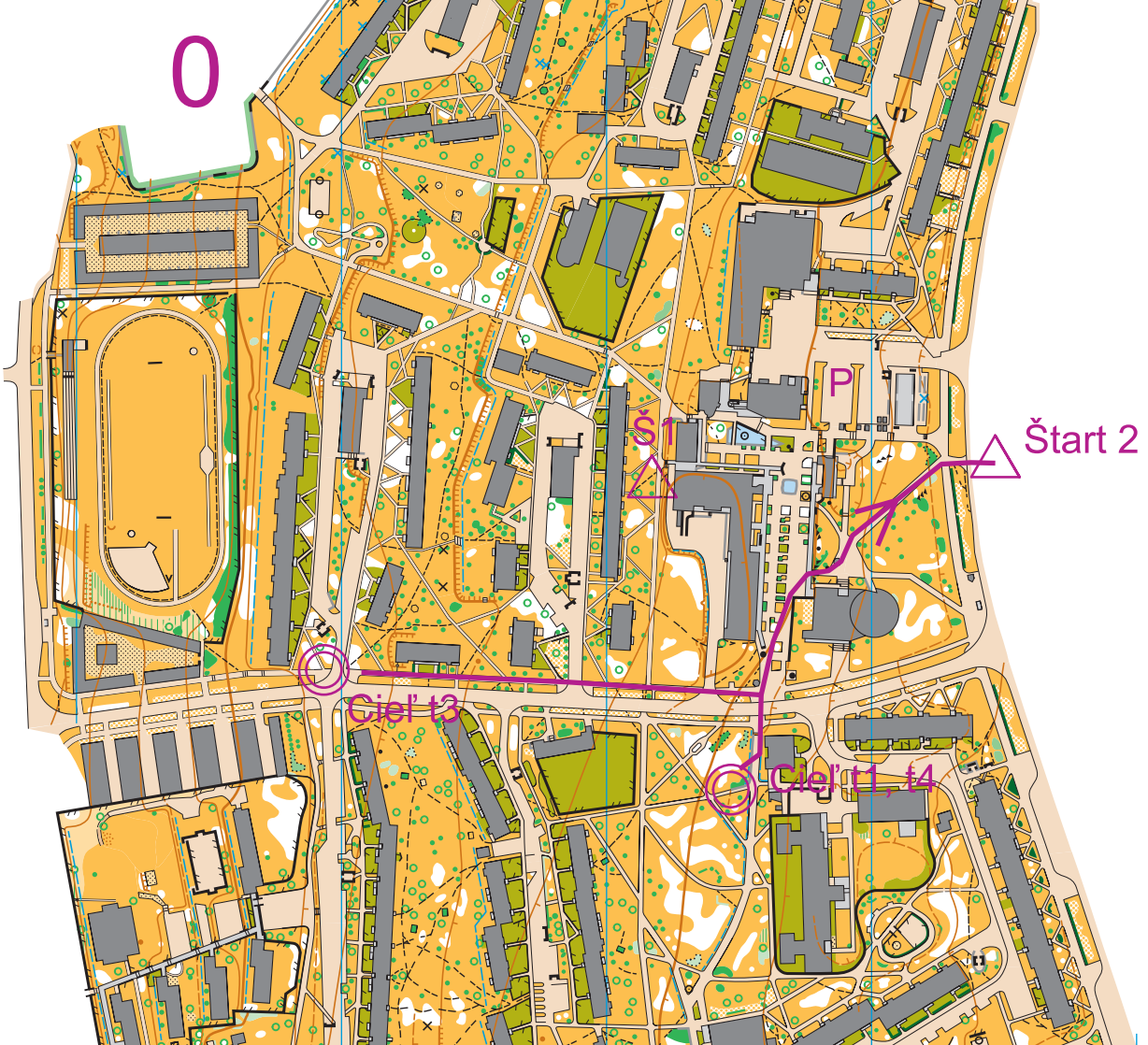


0



P

Start 2


S

Ciel 13

Ciel 1, f4

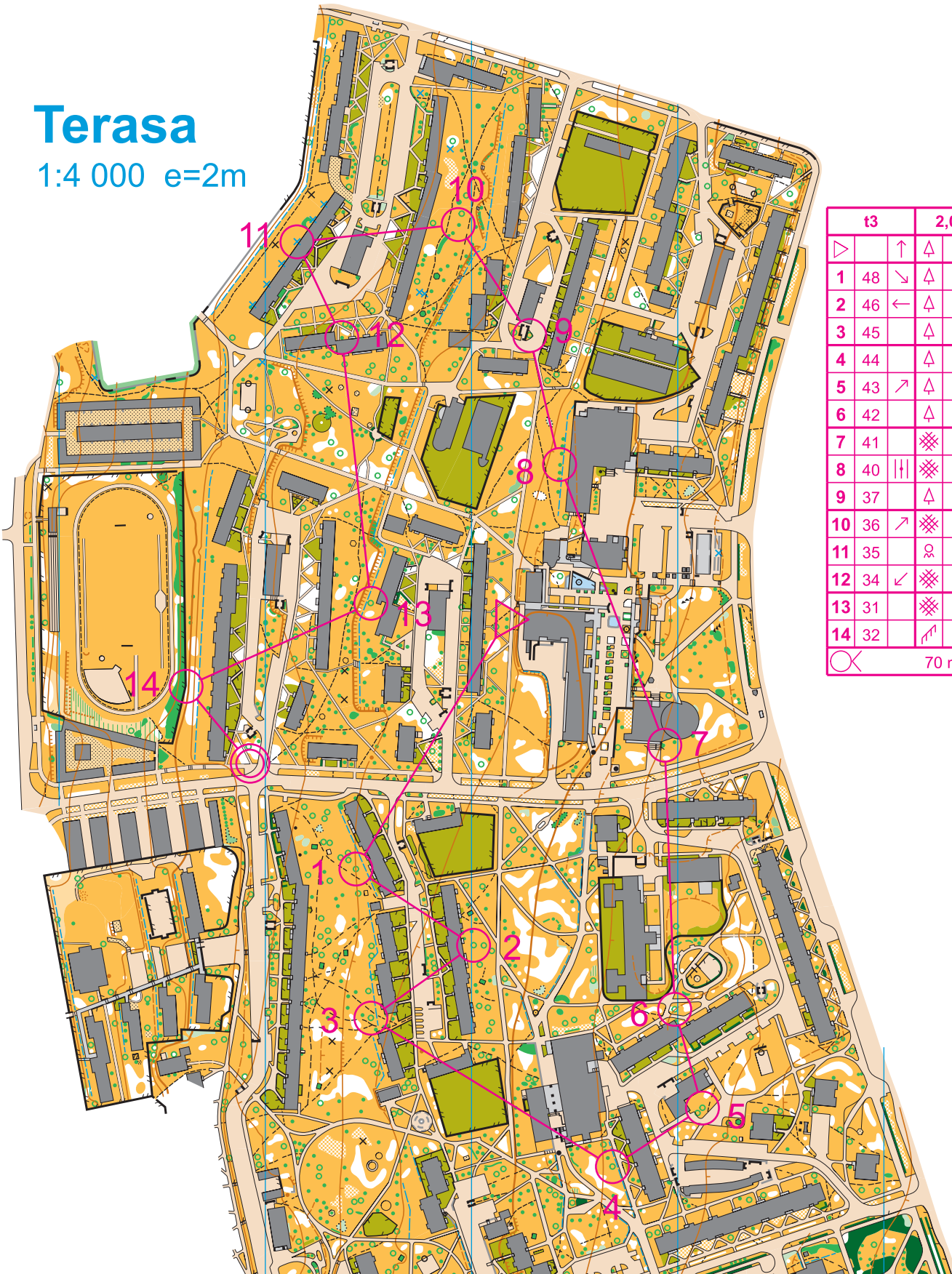
Terasa

1:4 000 e=2m





Terasa

1:4 000 e=2m

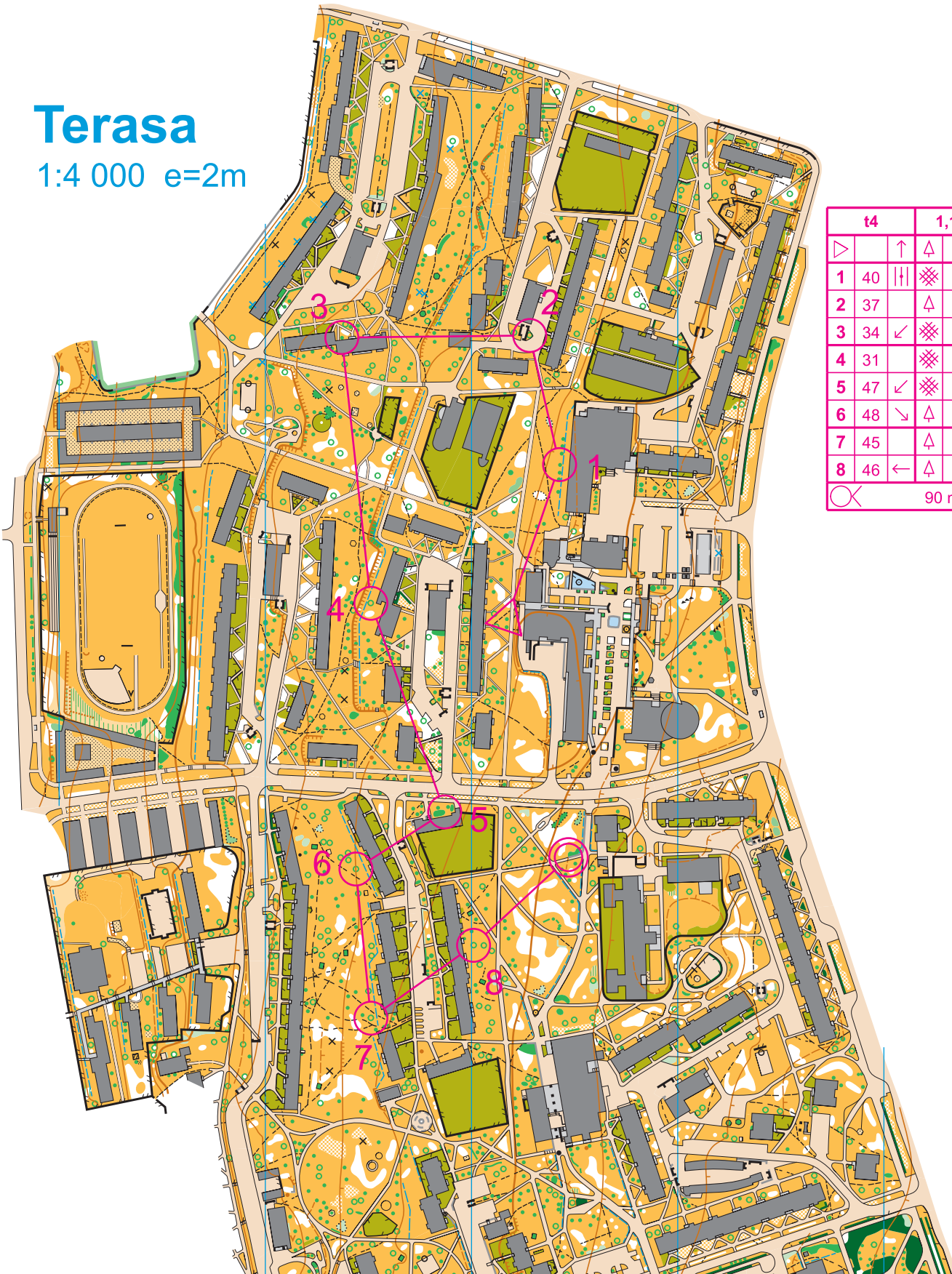


	t3			2,0 km	
	▷	↑	△		
1	48	↘	△		
2	46	←	△		
3	45		△		
4	44		△		
5	43	↗	△		
6	42		△		
7	41	⊗			○
8	40		⊗		
9	37		△		
10	36	↗	⊗		
11	35		⊗		
12	34	↙	⊗		
13	31		⊗		
14	32	↖			▷

 70 m 

Terasa

1:4 000 e=2m

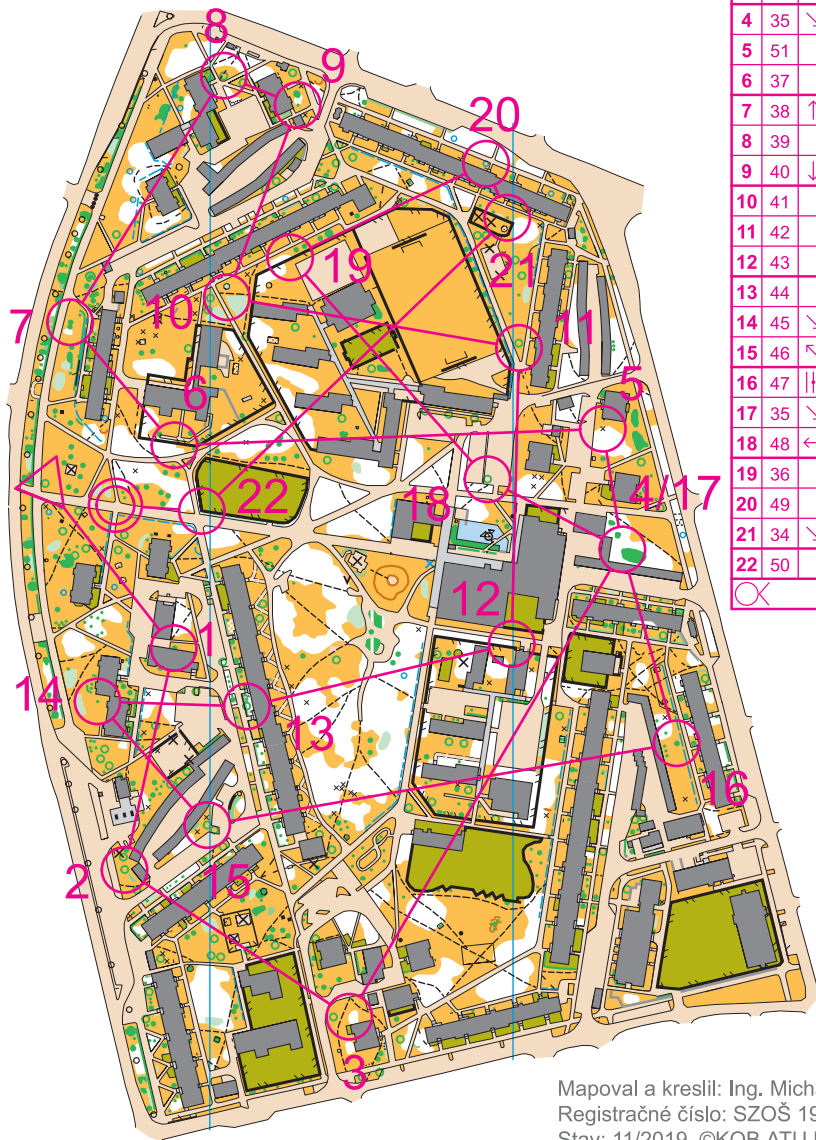


	t4	1,1 km				
▷		↑	△			
1	40		⊗			
2	37		△			
3	34	↙	⊗			
4	31		⊗			
5	47	↙	⊗			○
6	48	↘	△			
7	45		△			
8	46	←	△			

○ 90 m ○

ZUZKIN PARK 1:5 000

e = 2m



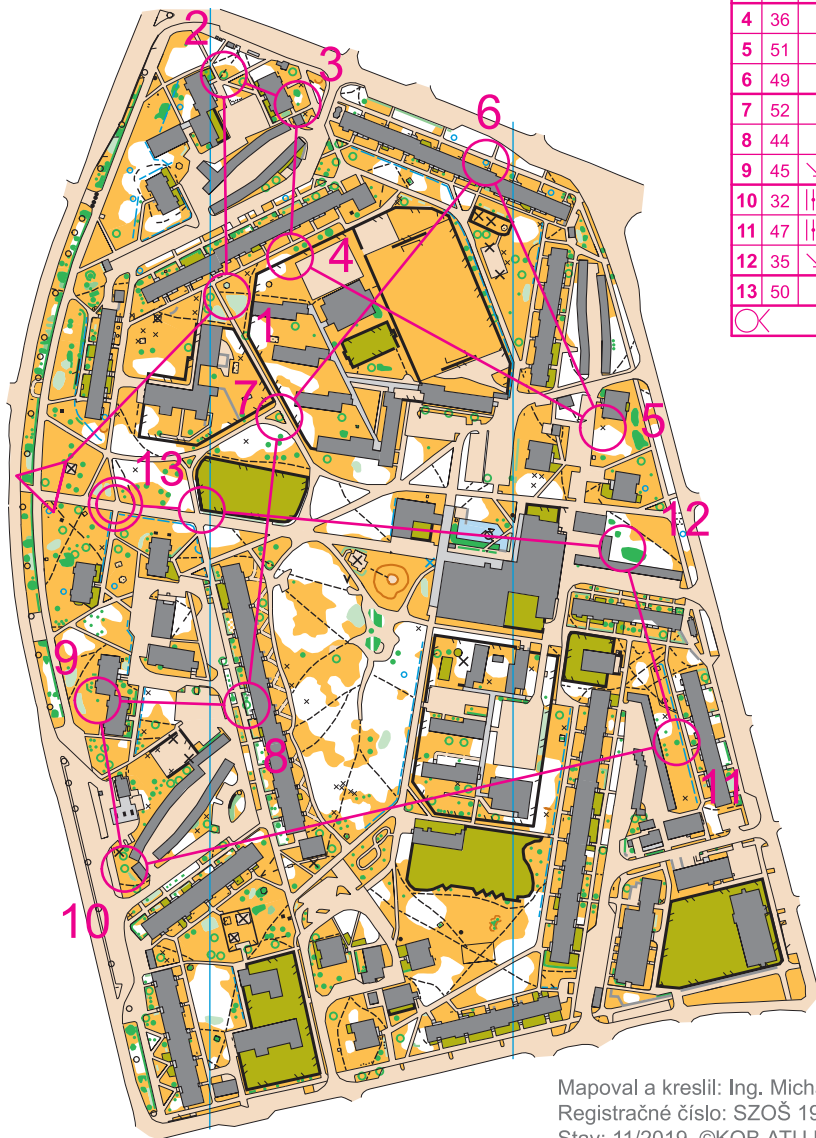
	t1		3,0 km		
▷		△			
1	31	⊗			
2	32		△		
3	33	↶		○	
4	35	↙	⊗		○
5	51	×			
6	37	↶		○	
7	38	↑	⊗		
8	39	△			
9	40	↓			
10	41	⊗		○	
11	42	△			
12	43	↶		○	
13	44	△			
14	45	↙	⊗		
15	46	↗	△		
16	47		⊗		
17	35	↙	⊗		○
18	48	←	△		
19	36	↶		○	
20	49	⊗			
21	34	↙	⊗		
22	50	↗			⊗

○ 50 m

Mapoval a kreslil: Ing. Michal Krajčík, PhD.
 Registračné číslo: SZOŠ 19.64.V
 Stav: 11/2019 ©KOB ATU Košice

ZUZKIN PARK 1:5 000

e = 2m



	t3	1,9 km		
▷		△		
1	41	⊗		○
2	39	△		
3	40	↓	⊗	
4	36	↶		○
5	51	×		
6	49	⊗		
7	52	△		
8	44	△		
9	45	↘	⊗	
10	32		△	
11	47		⊗	
12	35	↘	⊗	○
13	50	↗		└

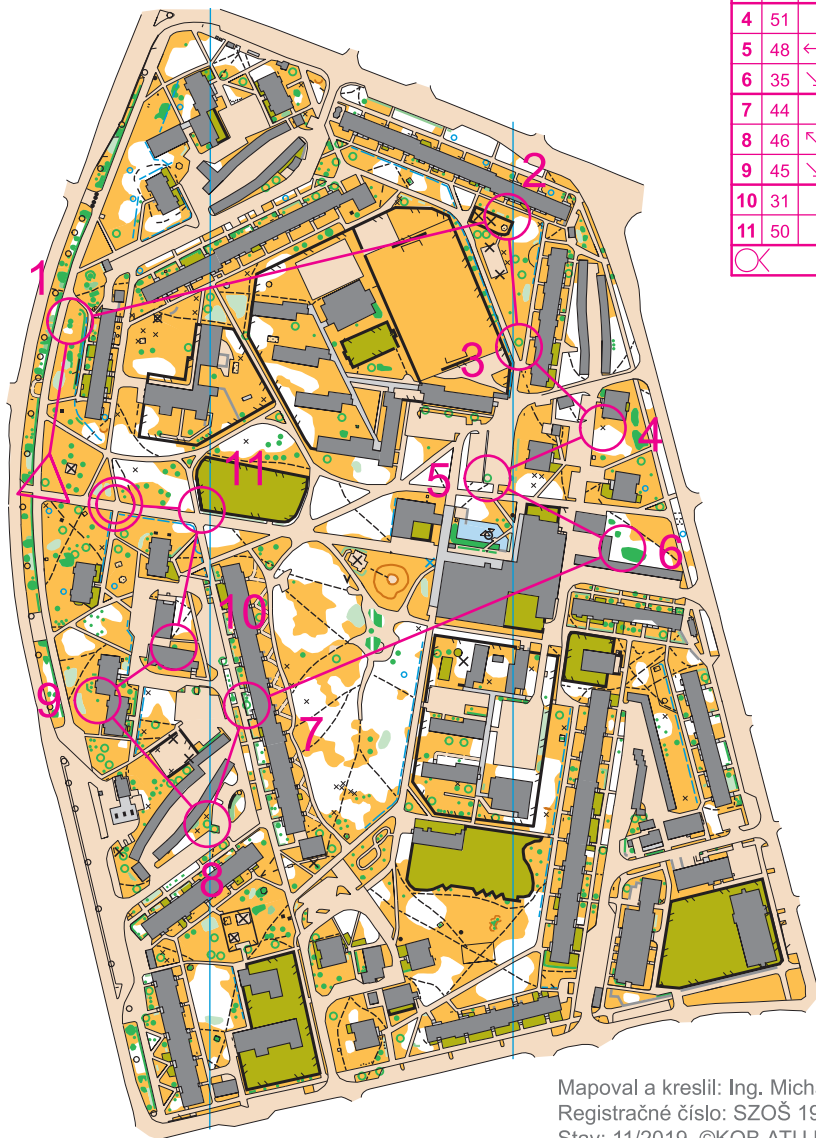
○ 50 m ○

Mapoval a kreslil: Ing. Michal Krajčík, PhD.
 Registračné číslo: SZOŠ 19.64.V
 Stav: 11/2019 ©KOB ATU Košice

ZUZKIN PARK 1:5 000

e = 2m

	t4		1,1 km		
▷		△			
1	38	↑	⊗		
2	34	↙	⊗		
3	42	△			
4	51	×			
5	48	←	△		
6	35	↙	⊗		○
7	44	△			
8	46	↗	△		
9	45	↙	⊗		
10	31	⊗			
11	50	↗			⊗
○	50 m				⊗



Mapoval a kreslil: Ing. Michal Krajčík, PhD.
 Registračné číslo: SZOŠ 19.64.V
 Stav: 11/2019 ©KOB ATU Košice